



State of California - Department of Fish and Wildlife
2025 ENVIRONMENTAL DOCUMENT FILING FEE
CASH RECEIPT
 DFW 753.5a (REV. 01/01/25) Previously DFG 753.5a

Print [REDACTED] Save

RECEIPT NUMBER:
 41-03172025-0001
 STATE CLEARINGHOUSE NUMBER (If applicable)

SEE INSTRUCTIONS ON REVERSE. TYPE OR PRINT CLEARLY.

LEAD AGENCY SAN MATEO COUNTY DEPARTMENT OF PUBLIC WORKS	LEAD AGENCY EMAIL	DATE 03/17/2025
COUNTY/STATE AGENCY OF FILING SAN MATEO COUNTY	DOCUMENT NUMBER 129159	

PROJECT TITLE

 FEBRUARY 2025 STORM - EMERGENCY REPAIRS

PROJECT APPLICANT NAME SAN MATEO COUNTY DEPARTMENT OF PUBLIC WORKS	PROJECT APPLICANT EMAIL	PHONE NUMBER
PROJECT APPLICANT ADDRESS	CITY	STATE
		ZIP CODE

PROJECT APPLICANT (Check appropriate box)

Local Public Agency
 School District
 Other Special District
 State Agency
 Private Entity

CHECK APPLICABLE FEES:

Environmental Impact Report (EIR) \$ 4,123.50 \$ _____
 Mitigated/Negative Declaration (MND)(ND) \$ 2,968.75 \$ _____
 Certified Regulatory Program (CRP) document - payment due directly to CDFW \$ 1,401.75 \$ _____
 Exempt from fee
 Notice of Exemption (attach)
 CDFW No Effect Determination (attach)
 Fee previously paid (attach previously issued cash receipt copy)

Water Right Application or Petition Fee (State Water Resources Control Board only) \$ 850.00 \$ _____
 County documentary handling fee \$ 50.00 \$ _____ **50.00**
 Other \$ _____

PAYMENT METHOD:

Cash
 Credit
 Check
 Other **HOUSE CHARGE**

TOTAL RECEIVED \$ _____ **50.00**

SIGNATURE X <i>Niles Lopshire</i>	AGENCY OF FILING PRINTED NAME AND TITLE Niles Lopshire Deputy Clerk
---	--



Notice of Exemption

San Mateo County Department of Public Work



555 County Center, 5th Floor, Redwood City, CA 94063 Phone: (650) 363-4100 Fax: (650) 361-8220

Filing of Notice of Exemption in Compliance with Section 21152(b) of the Public Resources Code (CALIFORNIA ENVIRONMENTAL QUALITY ACT). The filing of this Notice begins a 35-day Statute of Limitations on court challenges to this approval.

For Clerk Use Only

FILED **ENDORSED**
IN THE OFFICE OF THE
COUNTY CLERK RECORDER
SAN MATEO COUNTY CALIF

MAR 17 2025

MARK CHURCH, County Clerk
By **NILES LOPSHIRE**

Project Name:

February 2025 Storm- Emergency Repairs

Project Location:

There are three project locations for this emergency storm repair.

At Location 1, there was an energy dissipation/ road embankment repair on Alpine Road, 2.0 miles east of Pescadero Creek Road.

At Location 2, debris management was performed at Pescadero Creek at the Butano Cutoff bridge in Pescadero. The bridge is located 0.3 miles east of Cloverdale Road.

At Location 3, a culvert/ sink hole was repaired on Stage Road, 4.7 miles north of Pescadero Creek Road, near the junction of Pomponio Creek Road.

Project Number: RM010

Responsible Unit: Roads

Description of Project:

At Project Site 1, the County owns and maintains a ditch relief culvert on Alpine Road. The energy dissipation/ road embankment at the culvert outlet failed, severely compromising the road. The slipped portion of road shoulder was reconstructed with boulders, backfilled with soil, and seeded with native seeds.

At Project Site 2, the County owns and maintains a bridge at Butano Cutoff that spans Pescadero Creek. Due to two large atmospheric river storm events in early- and mid-February and subsequent high level peak flows for Pescadero Creek, excess woody debris accumulated in Pescadero Creek immediately upstream of the bridge. The debris was obstructing and deflecting streamflow and posed an imminent threat for erosion at the bridge piers and abutments. The purpose of this emergency work was to protect the bridge structures from erosion and scour, which could compromise the bridge's structural integrity and create safety hazards near Pescadero High School.

At Project Site 3, the County owns and maintains a ditch relief culvert on Stage Road. This culvert required replacement due to corrosion inside the pipe, which caused a sink hole within the road due to recent major rains, severely compromising the road. The CMP culvert was excavated and replaced with a new CMP pipe with the same dimensions. The slipped portion of road shoulder at the outlet was reconstructed with boulders, backfilled with soil, and seeded with native seeds.

Exempt Status: (check one)

- Ministerial [Sec. 21080(b)(1); 15268];
- Declared Emergency [Sec. 21080(b)(3); 15269(a)];
- Emergency Project [Sec. 21080(b)(4); 15269(b)(c)];
- Categorical Exemption.
- Class: Section Number:
- Statutory Exemptions.
- Section Number:

Reason why project is exempt:

Project undertaken by a public agency to repair existing facilities and protect facilities from severe storms.

Lead Agency Contact Person:

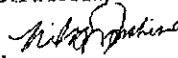
Signature: 
Name: Khoa Vo

Date: 3/3/2025

129159

FILED
SAN MATEO COUNTY
Mar 17 2025

MARK CHURCH, County Clerk

By 
Deputy Clerk

Alpine Road Mile 2.0 Culvert – Emergency Slip-out Repair

Location
Alpine Road, 2.0 miles east of Pescadero Creek Road

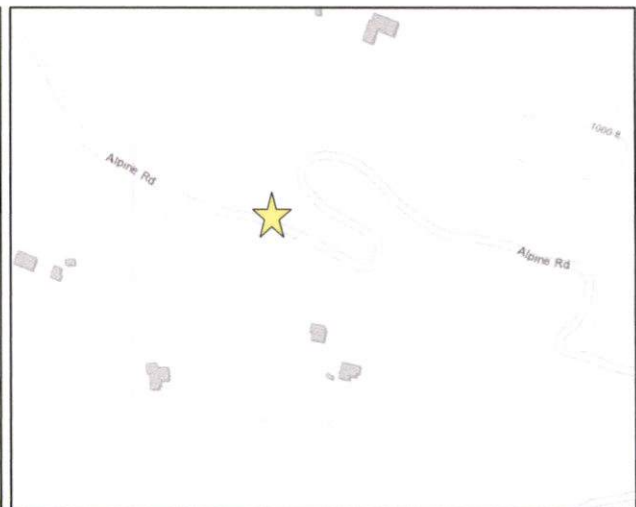
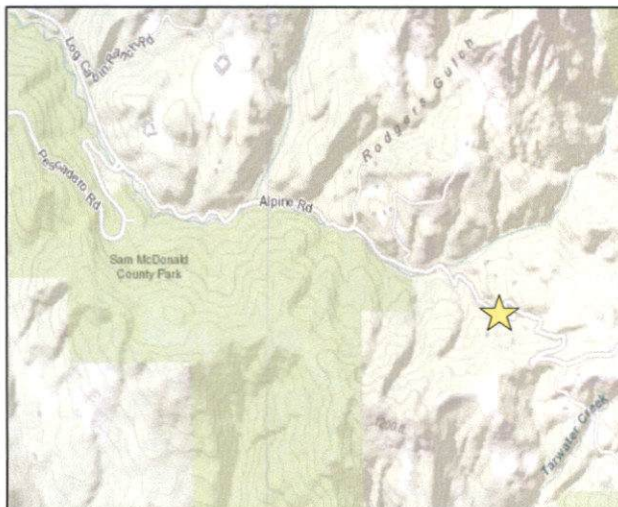
COUNTY UNIT: Department of Public Works
COORDINATES: 37°17'30.6"N 122°14'04.1"W
HYDROLOGIC UNIT CODE: 180500060103
WATERSHED: San Gregorio Creek
CREEK/TRIBUTARY: Intermittent tributary to Alpine Creek
EMERGENCY WORK AREA: 525 square feet
EMERGENCY ACTIVITY TYPE: Slip-out Repair
WORK BELOW OHWM: No



Photo 1. Slip-out facing east (2/20/2025).

EMERGENCY SITE LOCATION MAP AND APPROXIMATE WORK AREA MAP

USGS Quad.	Roadway Milepost	Latitude (deg min sec)	Longitude (deg min sec)	Township	Range	Section
Mindego Hill	2.0 miles east of Pescadero Creek Rd	37°17'30.6"N	122°14'04.1"W	7S	3W	30



Pescadero Creek at Butano Cutoff – Emergency Debris Management

Location

Pescadero Creek at the Butano Cutoff bridge in Pescadero, CA. The bridge is located 0.3 miles east of Cloverdale Road.

COUNTY UNIT: Department of Public Works

COORDINATES: 37°14'51.4"N, 122°21'44.5"W

HYDROLOGIC UNIT CODE: 180500060103

WATERSHED: Lower Pescadero Creek

CREEK/TRIBUTARY: Pescadero Creek

EMERGENCY WORK AREA: 800 square feet

EMERGENCY ACTIVITY TYPE: Debris Management/
Dislodgement

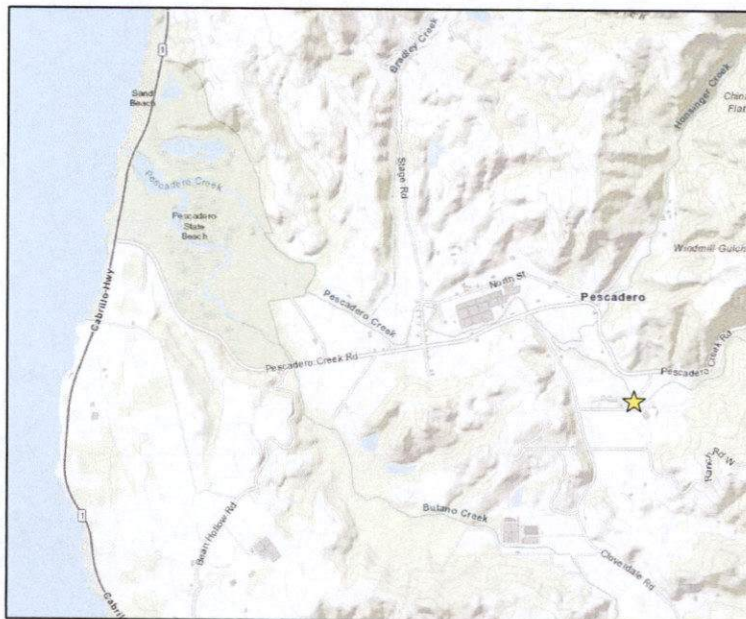
WORK BELOW OHWM: No



Photo 1. Pescadero Creek Bridge, facing upstream (2/18/2025).

EMERGENCY SITE LOCATION MAP AND APPROXIMATE WORK AREA MAP

USGS Quad.	Roadway Milepost	Latitude (deg min sec)	Longitude (deg min sec)	Township	Range	Section
San Gregorio	0.3 miles east of Cloverdale Road	37°14'51.4"N	122°21'44.5"W	8S	5W	11





Stage Road Culvert – Emergency Replacement

Location
 Stage Road, 4.7 miles north of Pescadero Creek Road, near the junction of Pomponio Creek Road.

COUNTY UNIT: Department of Public Works
COORDINATES: 37°18'11.3"N, 122°22'53.3"W
HYDROLOGIC UNIT CODE: 180500060201
WATERSHED: Arroyo Leon
CREEK/TRIBUTARY: Pomponio Creek
EMERGENCY WORK AREA: 212.5 SF
EMERGENCY ACTIVITY TYPE: Culvert Replacement
WORK BELOW OHWM: No



Photo 1. Mile 4.7 deteriorated culvert (February 18, 2025).

EMERGENCY SITE LOCATION MAP AND APPROXIMATE WORK AREA MAP



USGS Quad.	Roadway Milepost	Latitude (deg min sec)	Longitude (deg min sec)	Township	Range	Section
San Gregorio	4.7 miles north of Pescadero Creek Road	37°18'11.3"N	122°22'53.3"W	7S	5W	00

County of San Mateo
Clerk-Recorder
Mark Church
555 County Center
Redwood City, CA 94063
(650) 363-4500

SMC Public Works

Receipt No.: RPT20250013884

Finalization No.: 2025013655

Cashier: 78


Register: 021

Date/Time: 03/17/2025 10:10 AM

Item	Title	Count
1	NOE	1
NOTICE OF EXEMPTION		
Document No.:		129159
Filing Time:		10:10 AM
Filing Total:		\$50.00
Filing Fee:		\$50.00
Total Amount Due:		\$50.00
Total Paid		
House Charge:		\$50.00
Amount Due:		\$0.00

THANK YOU
PLEASE RETAIN THIS RECEIPT
FOR YOUR RECORDS

<https://www.smcaore.gov/>



03/17/2025 10:10 AM